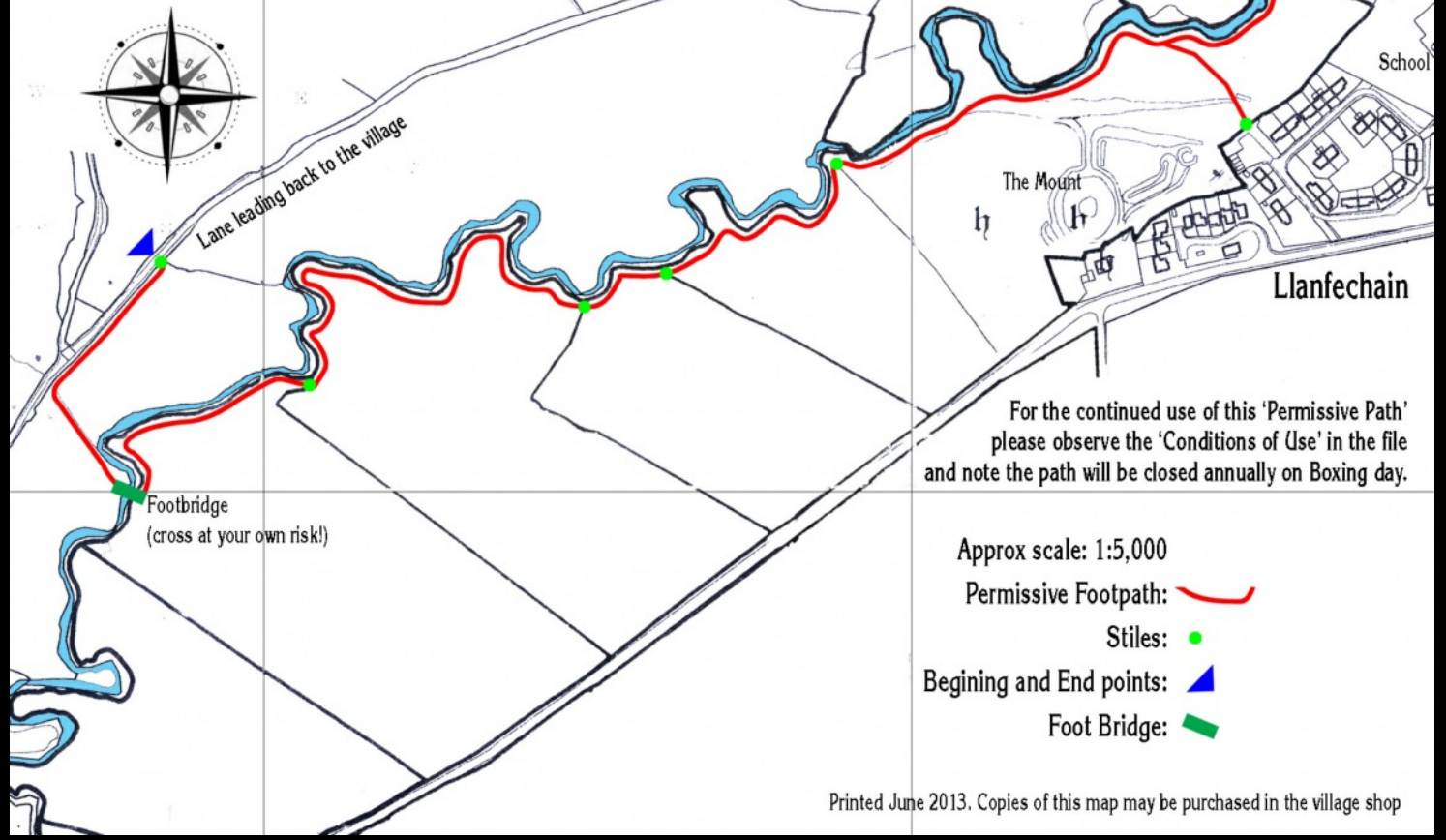


Map of Bodynfoel 'River Walk'


A 'Permissive Path' from Llanfechain Village




For the continued use of this 'Permissive Path' please observe the 'Conditions of Use' in the file and note the path will be closed annually on Boxing day.

Approx scale: 1:5,000

Permissive Footpath: 

Stiles: 

Beginning and End points: 

Foot Bridge: 

Printed June 2013. Copies of this map may be purchased in the village shop

Please observe the rules set out in the Permissive Right of Way sign on the right as the consent to use this footpath may be withdrawn if these rules are ignored.

'PERMISSIVE RIGHT OF WAY'

Permission is given to Llanfechain Village Community to walk along the bank of the River Cain through Domen Gastell Farmland on any day, (unless otherwise stated), with the exception of Boxing Day when the farmland and pathway known as the 'River Walk' will be closed to the public.

Users of the 'River Walk' do so entirely at their own risk.

May we politely ask that you observe the following conditions of use:

Please

Keep your dog on a lead & clear up any dog mess in consideration to other walkers. Dog mess is also known to infect livestock.

Keep to the way marked, and use stiles rather than the gates wherever possible.

Leave gates as you find them, (do not climb over them), and keep to the field edges.

Do not walk too close to the river bank as it may give way due to undercutting.

Respect wildlife, especially during the breeding season.

If you choose to cross the bridge, you do so entirely at your own risk.

A route-map & other info can be found in the Community Hall